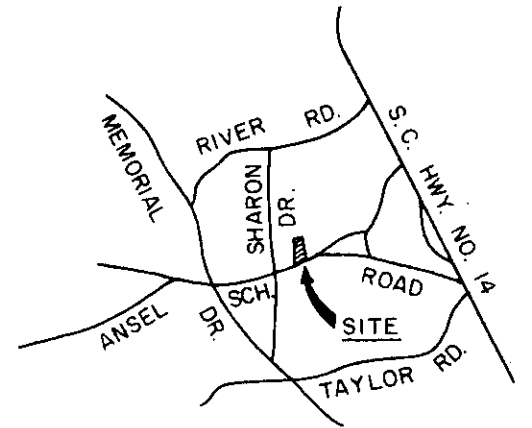


LOCATION MAP



LEGEND

○	I.P. SET	◊	STONE
●	I.P. FOUND	⊙	R.R. SPIKE
⊕	NAIL & CAP SET	◆	NAIL & CAP FOUND

I hereby certify that the ratio of precision of the field survey is 1/6000 as shown hereon and the area was determined by the coordinate method of area calculation.

I hereby certify that the measurements as shown on this plat are correct and that there are no encroachments or projections other than shown.

This property is subject to all easements, zoning ordinances and rights of way, of record or not of record, if any.

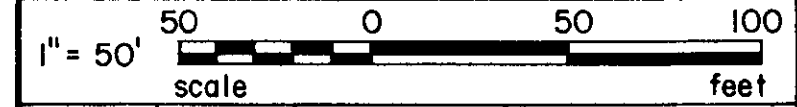
FILED
GREENVILLE CO. S. C.
MAR 18 11 15 AM '83
DONNIE S. TANKERSLEY
R.M.C.

9.M-50

PROPERTY OF
THELMA W. GARRETT


SURVEYED FOR
JERRY A. & BRENDA R. DAVIS

GREENVILLE COUNTY SOUTH CAROLINA



DRAWN M G	CHECK TDL	DATE 4-22-82	JOB NO. 1455
--------------	--------------	-----------------	-----------------

LINDSEY & ASSOCIATES INC.
HWY. 253 RT. 1, TAYLORS S.C. 29687
LAND & HYDROGRAPHIC SURVEYORS



MAR 18 1983
23647
Thomas D. Lindsey
SIGNATURE
4-26-82
DATE

REF.: PLAT FOR THELMA GARRETT
BY TERRY DILL (L.S. NO. 104)
DATED JAN. 10, 1963

PRINT MACHINE INC.

500 8 7161801